

Profile of
**Municipal Councils /
Nagar Panchayats
Kokan Division**



**State Election Commission
Maharashtra**



**Concept and Inspiration:**

Shri.J.S. Saharia, State Election Commissioner, Maharashtra

Guidance:

Shri. Kiran Kurundkar, Secretary, State Election Commission, Maharashtra

Compilation:

State Election Commission, Maharashtra

Special Thanks:

Shri. Jagdish Patil, Divisional Commissioner, Konkan

Compiled by:

Shri. Rajaram Zende, Joint-Secretary, State Election Commission, Maharashtra

Shri. Rajesh Vaishnav, Tahsildar, Konkan Divisional Commissioner Office

Shri. Jagdish More, Public Relations Officer, State Election Commission, Maharashtra

Smt. Pranali Ghonge, Assistant Commissioner, State Election Commission, Maharashtra

Dr. Vaibhav Saple, Assistant Block Development Officer, State Election Commission, Maharashtra

Shri. Balbir Singh Aulakh, Intern, State Election Commission, Maharashtra

**Published by:**

State Election Commission, Maharashtra
New Administrative Building, 18th Floor,
Hutatma Rajguru Chowk, Madame Cama Road,
Mumbai – 400 032
Tel.: 022-2206329/22023437

May, 2019

Publication No. : SEC/P.N.44/2019-7/Profile Muni.council.Konkan Divi.

Disclaimer: This book is based on the information provided by the Divisional Commissioners of various divisions of the state. The compilation of this book is strictly for the purpose of disseminating information and academic development. Although all the efforts have been made to make this information accurate, readers should refer to the source data available with the Municipal Councils/ Nagar Panchayats in case of doubt or further clarity. Maps shown in this book are not to scale and for representation purpose only.



Preface



Historic Amendments (73rd & 74th) to the Constitution of India were made in 1992 in order to provide the rightful place to the Local Self-Governments (LSGs) in the process of Nation Building. These Amendments, besides other things, provide for i) Constitutional status to all the Local Self-Governments in the Country, and ii) Independent State Election Commission in each State for timely conduct of elections in a free, fair and transparent manner.

2. State Election Commission, Maharashtra which was established in 1994 returns more than 2,50,000 people's representatives every 5 years in nearly 28,000 LSGs (27 Municipal Corporations, 228 Municipal Councils, 130 Nagar Panchayats, 34 Zilha Parishads, 351 Panchayat Samitis and 27781 Village Panchayats).

3. With the advancement of economy, urbanisation is increasing all over the Country. Maharashtra today is one of the most urbanised States with nearly 45% of its population staying in the Municipal Corporation, Municipal Council and Nagar Panchayat areas.

4. While conducting elections to these LSGs during 2015-18, a need was felt to have basic information about the various LSGs at one place on the lines of District Gazetteers. This being a herculean task, it was decided after detailed consultation at various levels to initially collect basic statistical information about all the Municipal Corporations, Zilha Parishads & Municipal Councils and publish the same as separate volumes. Gradual improvement could be made later on.

5. State Election Commission, Maharashtra keeping the above in mind, asked the Director, Municipal Administration, Mumbai to prepare formats for collecting the required information after consulting various Chief Officers and experts. I am happy to learn that the information provided by all the Municipal Councils in the finalised formats is now being published by all the Divisional Commissioners separately for their divisions.

6. The information in this book primarily pertains to demographic details, composition of Local Body, infrastructure, development plan & important features of city etc.

7. I am sure this book would be extremely useful not only to the Election Managers but also to the planners of the urban local bodies besides researchers, students and stakeholders.

8. This being the first attempt of its kind, it is possible that some discrepancies and/ or errors might have crept in while publishing this Book. If it is so, the same may be brought to the notice of the concerned Divisional Commissioner so that it could be rectified in future.

9. I take this opportunity to congratulate Shri. Jagdish Patil, Divisional Commissioner, Konkan, all the Chief Officers and their staff for making this publication a reality. I wish this book all success.

Shri. J. S. Saharia
State Election Commissioner,
Maharashtra

Foreword

We were pleasantly surprised when Hon'ble State Election Commissioner, Maharashtra, looking at the administration of the urban areas, asked me to compile the basic information of all Municipal Councils in the division at one place.

I am pleased to mention the required information was readily provided by all Chief Officers of Municipal Councils in the format prescribed by Directorate of Municipal Administration, and the same has been collected and compiled in a short span of time.

I am further happy that this compilation of basic information of all Municipal Councils is being published by SECM for the benefit of various stakeholders of democracy. I am sure this publication would be of extreme use of not only during elections but also for area planning. I would like to thank all my Regional Divisional Municipal Administration staff, Chief Officers, for so painstakingly collecting and compiling this information in a short period of time.

Dr. Jagdish Patil

Divisional Commissioner,
Konkan

INDEX

THANE DISTRICT 9-19

AMBARNATH	10
KULGAON- BADLAPUR	13
SHAHAPUR.....	16
MURBAD	18

PALGHAR DISTRICT..... 20-34

PALGHAR.....	21
DAHANU	23
JAWHAR	25
WADA	27
TALASARI	29
MOKHADA.....	31
VIKRAMGAD	33

RAIGAD DISTRICT 35-66

ALIBAG.....	36
URAN	38
KARJAT	40
MATHERAN.....	42
PEN	44
KHOPOLI.....	46

ROHA.....	48
MURUD-JANJIRA.....	51
SHRIWARDHAN	53
MAHAD.....	55
KHALAPUR.....	57
POLADPUR.....	59
TALA.....	61
MANGAON	63
MHASALA.....	65

RATNAGIRI DISTRICT 67-86

RATNAGIRI	68
CHIPLUN.....	70
RAJAPUR.....	73
KHED.....	75
DAPOLI	77
LANJA.....	79
DEVROKH.....	81
GUHAGAR	83
MANDANGAD	85

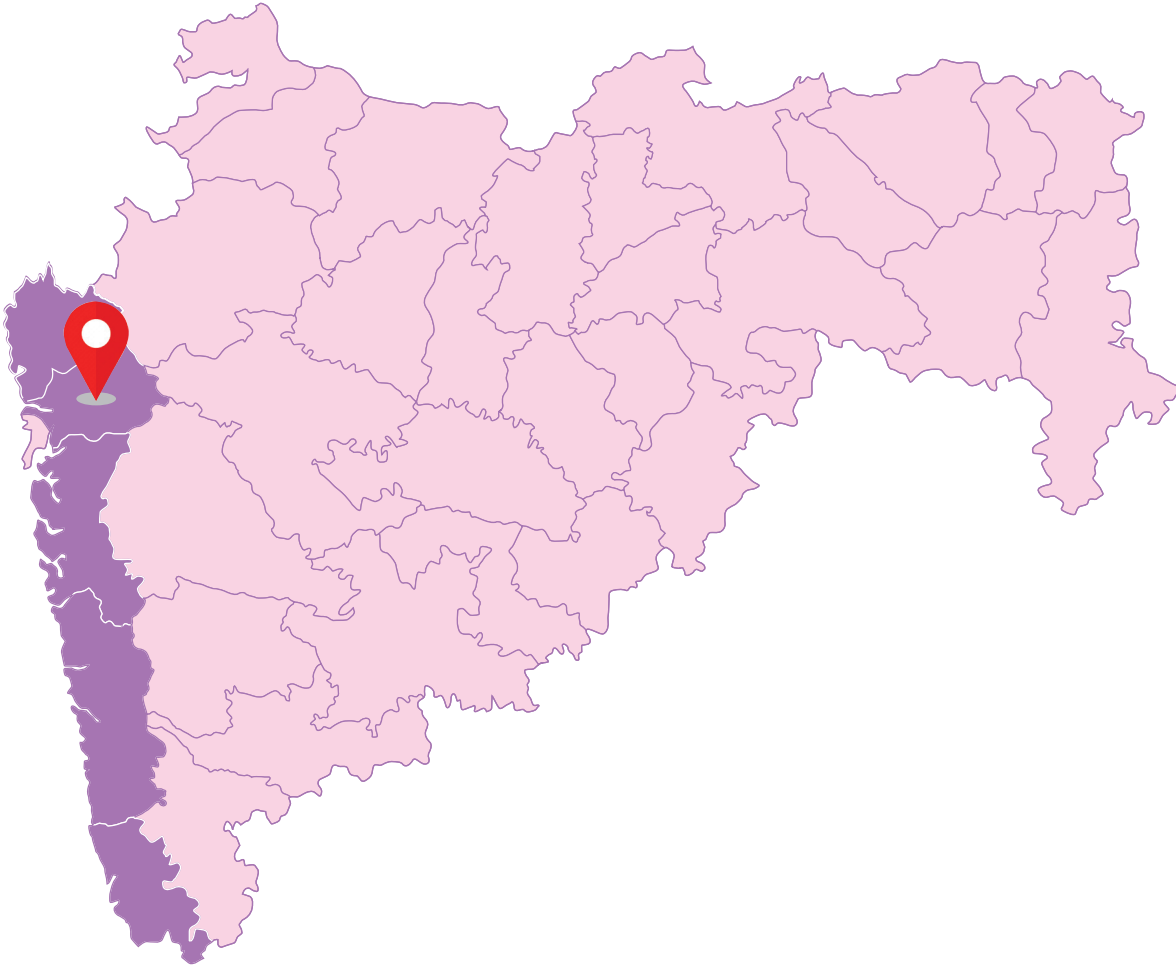
SINDHUDURG DISTRICT 87-104

VENGURLA.....	88
SAWANTWADI	91
MALVAN	93



KANKAVALI	95
VABHAVE-VAIBHVVADI.....	97
KASAI DODAMARG.....	99
KUDAL.....	101
DEVGAD JAMSANDE.....	103

Thane District



Name of Municipal Councils/ Nagar Panchayats

Ambarnath

District: Thane

Ambarnath

Sr. No.	Outline	Details
1	Date of Establishment	14th April 1992 (Separation from kalyan –Dombivali Municipal Corporation)
2	Total Population As per census 2011	2,53,475
3	Number of Councilors at the time of Establishment	31 + 03 (Nominated) = 34 After Separation From KDMC
4	Number of Councilors at Present	57 + 05 (Nominated) = 62
5	Milestones	<ol style="list-style-type: none"> 1. Bahubhashik School 2. Concrete road in entire city 3. Two Sewerage Treatment Plant (Capacity 54 MLD) 4. Zero Garbage system implemented 5. ODF& Plastic Free City 6. Shooting Range (In progress) 7. New administrative building (In progress) 8. Night Shelter (In progress) 9. Multipurpose Hall in Balajinagar & Bhaskarnagar 10. Developed Netaji Market & Playground 11. Developed Shivmandir Garden 12. Constructed Morivali High School
6	Major Schemes Implemented	<ol style="list-style-type: none"> 1. Water Supply Schemes (Source Chikloli MI tank) 2. Water Supply Scheme Under Nagrotthan 3. Water Supply Scheme Under Amrut. 4. Underground Drainage Scheme Under JNnURM. 5. Undergorund Drainage Scheme Under Amrut In Progress. 6. Green Space Development Under Amrut (03 Projects) 7. Beautification near Heritage Shiv Mandir premises.
7	Awards Received	<ol style="list-style-type: none"> 1. Government of Maharashtra Gaurav Nidhi (04 Crore) 2. Atyutkrusth Nagarpalika Award 2017 3. All India ranking 89 In swachhh Survekshan 2017 4. All India ranking 67 In swachh Survekshan 2018
8	City Characteristics	Prachin hemadpanthi Shivmandir, Ambarnath. This shiv mandir was build by Raja Mamvani in 1000 year ago.
9	Initiatives recognized at State/National Level	<ol style="list-style-type: none"> 1. Constructed 3700 IHHL Within a space of 12 Months in swachh Saurakshan 2016 2. Open Defecation Free City

10	Digitization Level	1. Website : Yes, www.ambarnathcouncil.net 2. Website : regularly updated 3. Is website user friendly : Yes 4. Paperless Work : Working Progress 5. Level of paperless work – Rate - 1 being the least				
11	Budget Year: (In Cr.)	Year	2015-16	2016-17	2017-18	2018-19
		Total Income	258.72	269.07	277.57	306.46
		Own Income	65.50	56.32	65.06	86.56
		Grants	81.88	134.28	104.11	151.69
		Others	111.34	78.47	108.4	68.21
	Expenditure	216.87	195.32	172.02	306.27	
12	Other Details	-				

Name of Municipal Councils/ Nagar Panchayats

Kulgaon Badlapur

District: Thane

Kulgaon Badlapur

Sr. No.	Outline	Details																
1	Date of Establishment	14/04/1992 (Separation from kalyan –Dombivali Municipal Corporation)																
2	Total Population As per census 2011	1,74,226																
3	Number of Councilors at the time of Establishment	18+02 (Nominated)=20																
4	Number of Councilors at Present	47+05 (Nominated)=52																
5	Milestones	<ol style="list-style-type: none"> 1. Bahubhashik School 2. Concrete road in entire city 3. Sewerage Treatment Plant (Capacity 22 MLD) 4. ODF& Plastic Free City 5. New administrative building (proposed) 6. Zero Garbage system implemented 7. Night Shelter (In progress) 8. Developed Playground near Kharwai Naka, Badlapur 																
6	Major Schemes Implemented	<ol style="list-style-type: none"> 1. ORADS Road scheme under Nagrotthan 2. Underground Drainage Scheme Under JNNURM. 3. Undergorund Drainage Scheme Under Amrut In Progress. 4. Green Space Development Under Amrut (03 Projects) 5. Beautification in Kulgaon MIDC 																
7	Awards Received	<table style="width: 100%; border: none;"> <tr> <td style="width: 70%;">Sant Gadgebaba Nagari Abhiyan :</td> <td style="text-align: right;">2002-03</td> </tr> <tr> <td>Sant Gadgebaba Nagari Abhiyan :</td> <td style="text-align: right;">2003-04</td> </tr> <tr> <td>Sant Gadgebaba Nagari Abhiyan :</td> <td style="text-align: right;">2004-05</td> </tr> <tr> <td>Sant Gadgebaba Nagari Abhiyan :</td> <td style="text-align: right;">2006-07</td> </tr> <tr> <td>Sant Gadgebaba Nagari Abhiyan :</td> <td style="text-align: right;">2009-10</td> </tr> <tr> <td>Best water Management Awards :</td> <td style="text-align: right;">2007-08</td> </tr> <tr> <td>All India ranking 158 in Swacch Survekshan :</td> <td style="text-align: right;">2017</td> </tr> <tr> <td>All India ranking 113 in Swacch Survekshan :</td> <td style="text-align: right;">2018</td> </tr> </table>	Sant Gadgebaba Nagari Abhiyan :	2002-03	Sant Gadgebaba Nagari Abhiyan :	2003-04	Sant Gadgebaba Nagari Abhiyan :	2004-05	Sant Gadgebaba Nagari Abhiyan :	2006-07	Sant Gadgebaba Nagari Abhiyan :	2009-10	Best water Management Awards :	2007-08	All India ranking 158 in Swacch Survekshan :	2017	All India ranking 113 in Swacch Survekshan :	2018
Sant Gadgebaba Nagari Abhiyan :	2002-03																	
Sant Gadgebaba Nagari Abhiyan :	2003-04																	
Sant Gadgebaba Nagari Abhiyan :	2004-05																	
Sant Gadgebaba Nagari Abhiyan :	2006-07																	
Sant Gadgebaba Nagari Abhiyan :	2009-10																	
Best water Management Awards :	2007-08																	
All India ranking 158 in Swacch Survekshan :	2017																	
All India ranking 113 in Swacch Survekshan :	2018																	
8	City Characteristics	Gnapati Mandir, Badlapur Gaon Badlapur West																
9	Initiatives recognized at State/National Level	1. National Urban Water Awards ECOSAN 2009																
10	Digitization Level	<ol style="list-style-type: none"> 1. Website : Yes, www.kbmc.gov.in 2. Website : regularly updated 3. Is website user friendly : Yes 4. Paperless Work : No 5. Level of paperless work -3 scale of 1 to 5, 1 being the least 6. Manner of information Dissemination: Through website 																

		Year	2015-16	2016-17	2017-18	2018-19
11	Budget Year: (In Cr.)	Total Income	166.99	206.95	172.07	524.79
		Own Income	57.05	83.83	101.15	142.79
		Grants	64.58	98.97	48.32	382.00
		Expenditure	144.54	101.92	162.78	375.55
12	Other Details	-				

Name of Municipal Councils/ Nagar Panchayats

Shahapur

District: Thane

Shahapur

Sr. No.	Outline	Details				
1	Date of Establishment	11 th march 2015				
2	Total Population As per census 2011	11623 (As per Census 2011)				
3	Number of Councilors at the time of Establishment	17+2 (Nominated) =19				
4	Number of Councilors at Present	17+2 (Nominated) =19				
5	Milestones	1. Concrete road in entire city 2. Zero garbage system implemented 3. ODF and plastic free city 4. Construction of New Administration				
6	Major Schemes Implemented	1. Water supply scheme under Nagarotthan 2. Beautification near vetalmandir premises				
7	Awards Received	Nil				
8	City Characteristics	Nil				
9	Initiatives recognized at State/National Level	1. swachhh Bharat Abhiyan constructed 340 IHHL 2. Open Defecation Free City Campaign				
10	Digitization Level	1. Website : No				
11	Budget Year: (In Cr.)	Year	2015-16	2016-17	2017-18	2018-19
		Total Income	1.12	13.88	11.6	30.89
		Own Income	1.07	1.83	3.8	4.73
		Grants	0.5	12.06	7.8	13.82
		Expenditure	0.43	2.52	11.01	30.86
12	Other Details	Nil				

Name of Municipal Councils/ Nagar Panchayats

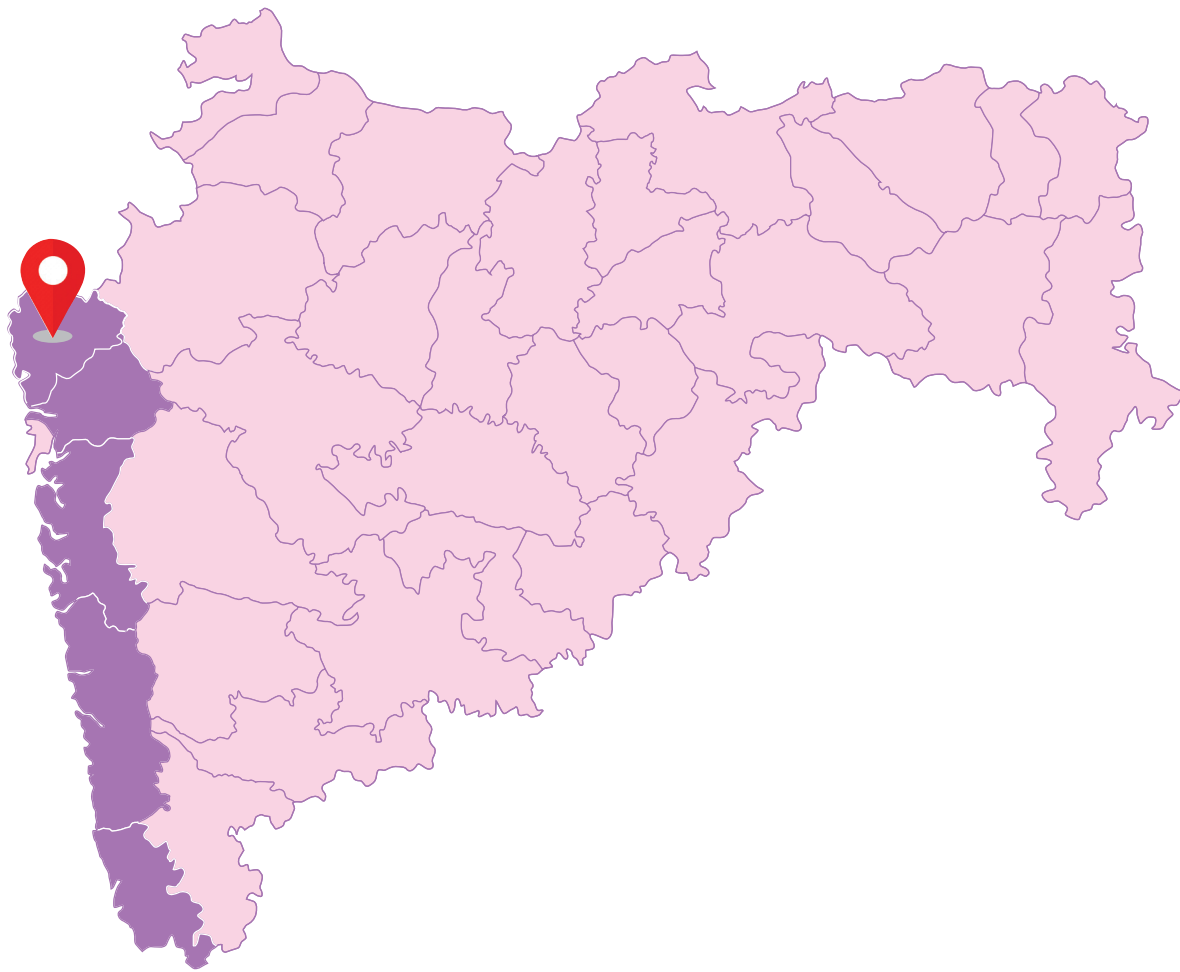
Murbad

District: Thane

Murbad

Sr. No.	Outline	Details				
1	Date of Establishment	11 th March 2015				
2	Total Population As per census 2011	21,080				
3	Number of Councilors at the time of Establishment	17				
4	Number of Councilors at Present	17				
5	Milestones	Nil				
6	Major Schemes Implemented	1. Road Development Schemes 2. Dalit Vasti Sudharna Yojana 3. Nagari Suvidha Yojana				
7	Awards Received	NIL				
8	City Characteristics	Nil				
9	Initiatives recognized at State/National Level	swachh Bharat Abhiyan etc.				
10	Digitization Level	Nil				
11	Budget Year: (In Cr.)	Year	2015-16	2016-17	2017-18	2018-19
		Total Income	3.17	14.12	37.63	36.25
		Own Income	1.90	2.47	14.38	15.89
		Grants	1.25	11.65	23.24	20.36
		Expenditure	1.31	4.85	1.97	36.21
12	Other Details	Nil				

Palghar District



Name of Municipal Councils/ Nagar Panchayats

Palghar

District: Palghar

Palghar

Sr. No.	Outline	Details				
1	Date of Establishment	18 th September, 1998.				
2	Total Population As per census 2011	68930				
3	Number of Councilors at the time of Establishment	16+2 =18				
4	Number of Councilors at Present	28 +3 =31				
5	Milestones	1. Water supply scheme started in the year of 2011 at Palghar 2. Started computerization and maximum paperless transaction since 2005				
6	Major Schemes Implemented	1. Creation ground construction started in 2016 & will be completed as in Year of 2019 2. Palghar city is declared ODF in year of 2017 &2018 3. Palghar city school Rank 94" in the list of swachhh survekshan 2018 4. Palghar has constructed public open space as a garden through DPDC fund				
7	Awards Received	1. ODF free city (2017) Award in 2017 2. ODF free city (2018) Award in 2018 3. AllIndia ranking 94 in swachhh survekshan 2018				
8	City Characteristics	"B" grade council				
9	Initiatives recognized at State/National Level	constructed 2500 IHHL within a space of 2 years				
10	Digitization Level	1. Website : Yes 2. Website : regularly updated 3. Is website user friendly : Yes 4. Paperless Work : 50% 5. Level of paperless work- 3 scale of 1 to 5 6. Manners of information dissemination: Through website				
11	Budget Year: (In Cr.)	Year	2015-16	2016-17	2017-18	2018-19
		Total Income	65.46	50.28	71.01	122.37
		Own Income	46.60	42.36	56.90	55.78
		Grants	19.85	7.92	14.11	66.59
		Expenditure	38.57	20.43	44.21	102.48
12	Other Details	Nil				

Name of Municipal Councils/ Nagar Panchayats

Dahanu

District: Palghar

Dahanu

Sr. No.	Outline	Details				
1	Date of Establishment	31 st March, 1985				
2	Total Population As per census 2011	50287 Male-25790 Female-24497				
3	Number of Councilors at the time of Establishment	33+3=36				
4	Number of Councilors at Present	elected 26+ (nominated) 3=29				
5	Milestones	1. Concrete road in entire city 2. Developed veg market 3. Developed Agar Garden (in progress)				
6	Major Schemes Implemented	water supply scheme				
7	Awards Received	1. All india (west zone) ranking 103 in swachhh survekshan 2018 Maharashtra started ranking 89 in swachhh survekshan 2018				
8	City Characteristics	ECO sensitive area				
9	Initiatives recognized at State/National Level	Under swachhh Maharashtra Mission Schemes we are providing 89 Blocks, 410 seats & Individual lanterns 2266 lanterns for the general public				
10	Digitization Level	1. Website : Yes, www.dnp.org.in 2. Is website user friendly : Yes 3. Paperless Work : Yes, partly paperless 4. Level of paperless work- (Rate 0-10) :2				
11	Budget Year: (In Cr.)	Year	2015-16	2016-17	2017-18	2018-19
		Total Income	29.42	28.32	30.21	59.73
		Own Income	8.21	7.06	7.21	7.32
		Grants	21.20	21.26	22.99	48.56
		Expenditure	26.86	13.69	9.68	59.73
12	Other Details	Nil				

Name of Municipal Councils/ Nagar Panchayats

Jawhar

District: Palghar

Jawhar

Sr. No.	Outline	Details				
1	Date of Establishment	1 st September, 1918				
2	Total Population As per census 2011	12040				
3	Number of Councilors at the time of Establishment	--				
4	Number of Councilors at Present	18+2				
5	Milestones	Date of Establishment 01 Sept. 1918 3.52 Sq.km.				
6	Major Schemes Implemented	1. Vegetable market 2. Burial & cremation Ground 3. Shoping Complex 4. Adiwasi Vikasbhavan 5. Multipurpose Hall 6. Gymkhana Hall 7. School Building for Primary Education				
7	Awards Received	1. Sant Gadge Baba Nagari swachhhta Adhiyan District Level Third 2. swachhhbharat Adhiyan Under Central Level- 76 State Level- 41				
8	City Characteristics	Historical Municipal Council established under then king of Jawhar State				
9	Initiatives recognized at State/National Level	Nil				
10	Digitization Level	1. Website : Yes, : www.jawharp.co.in 2. Website : How frequently updated -frequently 3. if website user friendly : Yes 4. Paperless Work : Yes 5. Level of paperless work – scale of 1 to 5 6. Manner of information dissemination-1				
11	Budget Year: (In Cr.)	Year	2015-16	2016-17	2017-18	2018-19
		Total Income	7.90	12.33	13.09	13.44
		Own Income	3.55	4.58	4.84	4.92
		Grants	4.35	7.75	8.25	8.52
		Expenditure	17.15	14.59	15.46	16.43
12	Other Details	---				

Name of Municipal Councils/ Nagar Panchayats

Wada

District: Palghar

Wada

Sr. No.	Outline	Details				
1	Date of Establishment	6 th April, 2017				
2	Total Population As per census 2011	16750				
3	Number of Councilors at the time of Establishment	17+1 (President)				
4	Number of Councilors at Present	17+1				
5	Milestones	--				
6	Major Schemes Implemented	--				
7	Awards Received	--				
8	City Characteristics	Internationally Famous Tribal Culture				
9	Initiatives recognized at State/National Level	--				
10	Digitization Level	Partial Digitalization				
11	Budget Year: (In Cr.)	Year	2015-16	2016-17	2017-18	2018-19
		Total Income	--	--	1.49	10.59
		Own Income	--	--	1.28	9.44
		Grants	--	--	--	1.15
		Expenditure	--	--	0.96	4.68
12	Other Details	---				

Name of Municipal Councils/ Nagar Panchayats

Talasari

District: Palghar

Talasari

Sr. No.	Outline	Details				
1	Date of Establishment	7 th May 2016				
2	Total Population As per census 2011	18722 Male-9652 Female-9070				
3	Number of Councilors at the time of Establishment	17 (Elected) + 2 (Nominated) = 19				
4	Number of Councilors at Present	17 (Elected) + 2 (Nominated) = 19				
5	Milestones	Concrete Road in entire city				
6	Major Schemes Implemented	1. swachhh Bharat Mission 2. Assistance to Physically Challenged People from Municipal Fund.				
7	Awards Received	1. swachhh Bharat Mission- 2017 Awards For ODF City.				
8	City Characteristics	Tribal Municipal council Spreaded over both side of NH- 08				
9	Initiatives recognized at State/National Level	initiative for providing sanitary napkin to adolescent girls and woman				
10	Digitization Level	1. Website : No 2. Is website user friendly : No 3. Paperless Work : No 4. Level of paperless work (Rate 0-5): Being the least.				
11	Budget Year: (In Cr.)	Year	2015-16	2016-17	2017-18	2018-19
		Total Income	---	0.98	2.78	3.65
		Own Income	---	0.27	0.27	0.28
		Grants	---	0.71	2.51	3.37
		Expenditure	---	0.10	1.10	1.55
12	Other Details	---				

Name of Municipal Councils/ Nagar Panchayats

Mokhada

District: Palghar

Mokhada

Sr. No.	Outline	Details				
1	Date of Establishment	27 th May, 2016				
2	Total Population As per census 2011	10273				
3	Number of Councilors at the time of Establishment	17				
4	Number of Councilors at Present	17				
5	Milestones	--				
6	Major Schemes Implemented	--				
7	Awards Received	--				
8	City Characteristics	Internationally famous tribal culture				
9	Initiatives recognized at State/National Level	SWACCH MAHARASHTRA ABHIYAN				
10	Digitization Level	Partial Digitalization				
11	Budget Year: (In Cr.)	Year	2015-16	2016-17	2017-18	2018-19
		Total Income	0	0	3.192	7.71
		Own Income	0	0	0.859	1.49
		Grants	0	0	2.333	6.22
		Expenditure	0	0	3.18	7.69
12	Other Details	---				

Name of Municipal Councils/ Nagar Panchayats

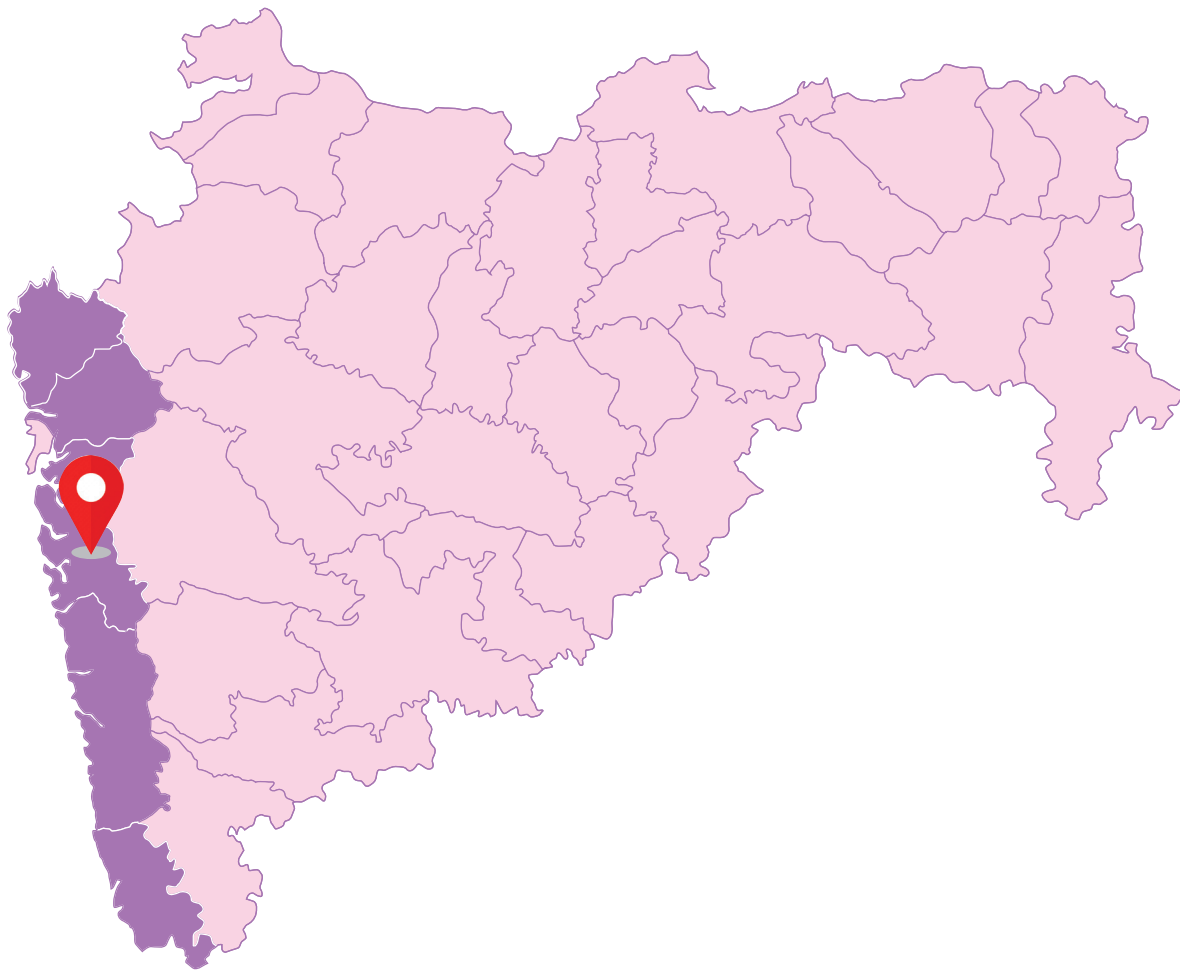
Vikramgad

District: Palghar

Vikramgad

Sr. No.	Outline	Details				
1	Date of Establishment	7 th May 2016				
2	Total Population As per census 2011	8340				
3	Number of Councilors at the time of Establishment	17				
4	Number of Councilors at Present	17				
5	Milestones	--				
6	Major Schemes Implemented	swachhha Bharat Mission				
7	Awards Received	Yes swachhha Bharat Mission				
8	City Characteristics	--				
9	Initiatives recognized at State/National Level	--				
10	Digitization Level	1. Website : No				
11	Budget Year: (In Cr.)	Year	2015-16	2016-17	2017-18	2018-19
		Total Income	--	--	3.2	3.8
		Own Income	--	--	1.1	1.3
		Grants	--	--	2.0	2.4
		Expenditure	--	--	3.2	3.7
12	Other Details	---				

Raigad District



Name of Municipal Councils/ Nagar Panchayats

Alibag

District: Raigad

Alibag

Sr. No.	Outline	Details				
1	Date of Establishment	1864				
2	Total Population As per census 2011	20743 Male- 10646 Female- 10097				
3	Number of Councilors at the time of Establishment	--				
4	Number of Councilors at Present	17				
5	Milestones	ODF & Plastic Free city				
6	Major Schemes Implemented	Nil				
7	Awards Received	Nil				
8	City Characteristics	District headquarters And Tourist place				
9	Initiatives recognized at State/National Level	Nil				
10	Digitization Level	Web site:- www.alibagnagarparishad.in Regularly -updated, user friendly- Yes paperless work -No Level of paperless work – 1				
11	Budget Year: (In Cr.)	Year	2015-16	2016-17	2017-18	2018-19
		Total Income	20.70	15.52	32.44	35.36
		Own Income	13.45	10.47	16.05	16.31
		Grants	3.95	2.75	12.64	15.14
		Expenditure	16.16	16.73	41.84	47.49
12	Other Details	---				

Name of Municipal Councils/ Nagar Panchayats

Uran

District: Raigad

Uran

Sr. No.	Outline	Details				
1	Date of Establishment	1 st March 1867				
2	Total Population As per census 2011	28620				
3	Number of Councilors at the time of Establishment	Secretary of Municipal Establishment (March 1867)				
4	Number of Councilors at Present	21				
5	Milestones	1. Bio-gas Plant 2. Water Plant (ESR 3, GSR 6) 3. Primary Marathi School 4. KridaSankul, TaranTalav 5. New administrative building (in progress) 6. Multipurpose Hall (in progress)				
6	Major Schemes Implemented	1. Beautification of VimlaTalav 2. Beautification of Sane Guruji Garden 3. Beautification Of Chatrapati Shivaji udyan At. Bhavra. 4. Beautification of Harischandra Gavand Gardan At. Bori 5. Construction Of Cement Concrete Road.				
7	Awards Received	Sant Gadgebaba Urban Swacchata Abhiyan First Prize in Kokan Division				
8	City Characteristics	--				
9	Initiatives recognized at State/National Level	Constructed 622 IHHL within a space of 12months.				
10	Digitization Level	1. Website : Yes, www.urancouncil.gov.in 2. Website : frequently 3. Updated :- Yes 4. Is website user friendly : yes 5. Paperless work : No 6. Level of paperless work – 3 scale of 1 to 5 being the least. 7. Digitalized Tax Collection Birth & Death Records				
11	Budget Year: (In Cr.)	Year	2015-16	2016-17	2017-18	2018-19
		Total Income	20.05	22.15	35.10	43.01
		Own Income	3.24	8.23	5.52	5.55
		Grants	11.81	13.92	29.58	37.46
		Expenditure	17.67	15.93	17.76	42.98
12	Other Details	---				

Name of Municipal Councils/ Nagar Panchayats

Karjat

District: Raigad

Karjat

Sr. No.	Outline	Details				
1	Date of Establishment	01-10-1992				
2	Total Population As per census 2011	29663 Male- 15248 Female- 14415				
3	Number of Councilors at the time of Establishment	27				
4	Number of Councilors at Present	18+2 (cop) = 20				
5	Milestones	Zero waste city and Zero Landfill Dumping ground				
6	Major Schemes Implemented	1. Construction in karjat cements roads (MMRDA funds) 2. Beautification of Nana Nani park at Mudre				
7	Awards Received	1. Vasundhra Award 2018 2nd prize 2. ODF state level. ODF central level. ODF Recertification 3. SBM ranking Zone – 42 Central- 61				
8	City Characteristics	---				
9	Initiatives recognized at State/National Level	---				
10	Digitization Level	1. Website : Yes 2. Website : karjatcouncil@gmail.com Frequently 3. Is website user friendly : yes 4. Paperless work : Yes 5. Level of paperless work– Level1 6. manner of information dissemination add any other digitization related details if needed --Through website				
11	Budget Year: (In Cr.)	Year	2015-16	2016-17	2017-18	2018-19
		Total Income	26.87	25.16	36.75	41.05
		Own Income	07.54	12.18	12.05	21.70
		Grants	19.32	12.99	24.70	19.35
		Ependiture	43..09	41.26	51.82	46.63
12	Other Details	---				

Name of Municipal Councils/ Nagar Panchayats

Matheran

District: Raigad

Matheran

Sr. No.	Outline	Details				
1	Date of Establishment	1 st May, 1905				
2	Total Population As per census 2011	Census 2011- 4393 Male – 2248 Female – 2145				
3	Number of Councilors at the time of Establishment	5				
4	Number of Councilors at Present	18+2 =20				
5	Milestones	----				
6	Major Schemes Implemented	1. Biogas plant for Municipal area 2. Biogas Plant street light 3. Akashganga plant and Telescope 4. Electric vidhut Dahani 5. No vehical allowed only for W.B.M. road and claypaver road 6. Mini Railway and horse & handrshkway				
7	Awards Received	1. Sant gadgebaba Abhiyan state level & Divisional level 2. ISO certificated 3. swachh bharaat abhiyan ranking 17				
8	City Characteristics	---				
9	Initiatives recognized at State/National Level	---				
10	Digitization Level	1. Website: Yes 2. Website: how Frequently located:- www.matherancouncil.com 3. If website user friendly : Yes 4. Paperless Work: Yes 5. Level of paperless work: scale 1				
11	Budget Year: (In Cr.)	Year	2015-16	2016-17	2017-18	2018-19
		Total Income	18.66	18.03	17.66	56.22
		Own Income	4.29	4.15	4.71	8.84
		Grants	6.30	3.65	4.64	41.20
		Expenditure	8.48	10.12	6.98	56.20
12	Other Details	---				

Name of Municipal Councils/ Nagar Panchayats

Pen

District: Raigad

Pen

Sr. No.	Outline	Details				
1	Date of Establishment	1865				
2	Total Population As per census 2011	Census 2011- 37852 Male – 19257 Female - 18595				
3	Number of Councilors at the time of Establishment	Est. 1865				
4	Number of Councilors at Present	22				
5	Milestones	ODF & Plastic Free City				
6	Major Schemes Implemented	1. Municipal Administrative building & Shopping Complex on BOT. 2. Stadium & Shopping Complex. 3. Swimming Pool. 4. Rejuvenation work of Kavandal Lake & Motiram lake.				
7	Awards Received	ODF Certificate in 2016-2017				
8	City Characteristics	Lord Ganesha statue making				
9	Initiatives recognized at State/National Level	NIL				
10	Digitization Level	1. Website: Yes 2. Website: how Frequently located:- www.pencmc.com 3. If website user friendly : Yes 4. Paperless Work: Yes 5. Level of paperless work: scale 1				
11	Budget Year: (In Cr.)	Year	2015-16	2016-17	2017-18	2018-19
		Total Income	13.96	17.32	21.91	35.70
		Own Income	12.54	14.22	16.38	22.80
		Grants	1.42	3.10	5.53	12.90
		Expenditure	14.54	17.55	20.45	35.46
12	Other Details	---				

Name of Municipal Councils/ Nagar Panchayats

Khopoli

District: Raigad

Khopoli

Sr. No.	Outline	Details				
1	Date of Establishment	7 th April, 1970				
2	Total Population As per census 2011	71141				
3	Number of Councilors at the time of Establishment	17				
4	Number of Councilors at Present	30				
5	Milestones	--				
6	Major Schemes Implemented	1. Shahu Maharaj Community Hall 2. New Administrative Building. 3. New City Extension area developed as per sanctioned development plan as extension to existing gaathan areas 4. Treatment pure water supply for new population or @ 1 lakh souls 5. Acquired 100 acres or land for extension city development at Hal with Khopoli Municipal Area 6. Only Municipal Council in Maharashtra state to run internal city bus facility since 1978				
7	Awards Received	swachhhta Award				
8	City Characteristics	---				
9	Initiatives recognized at State/National Level	---				
10	Digitization Level	1. Website: Yes 2. Website: how Frequently located:- www.mckhopoli.org.in 3. If website user friendly : Yes 4. Paperless Work: Yes 5. Level of paperless work:scale 1 to 5				
11	Budget Year: (In Cr.)	Year	2015-16	2016-17	2017-18	2018-19
		Total Income	55.67	64.20	69.98	44.94
		Own Income	9.68	11.27	11.69	2.21
		Grants	37.84	41.53	45.59	27.95
		Expenditure	61.65	65.42	44.86	31.27
12	Other Details	---				

Name of Municipal Councils/ Nagar Panchayats

Roha

District: Raigad

Roha

Sr. No.	Outline	Details
1	Date of Establishment	16 th August 1866
2	Total Population As per census 2011	20849
3	Number of Councilors at the time of Establishment	17
4	Number of Councilors at Present	17+1 (Presedent) =18
5	Milestones	1. Swaccha survekshan 2018 2. Kundalika River Beautification and Reservation 3. Underground Drainage System.
6	Major Schemes Implemented	Name of Scheme 1. Maharstra state suvranaajayantimahaabhiyan (under ground drainage system) 2. Maharstra state suvranaajayanti mahaabhiyan kundalika river beautification) 3. Maharashtra state suvranaajayanti mahaabhiyan (New water supply scheme 4. Maharashtra state suvranaajayanti mahaabhiyan (district level) 5. Central 10 to 14th finance commission scheme 6. National urban livelihood mission scheme 7. Suvarnjayanti shahari rojgar yojana 8. swachhh Maharashtra abhiyan scheme 9. grant for specialized work schemes 10. Road grant 11. Sujal nirmal abhiyan yojana 12. Nagari sudharna protsahan paranudan 13. Kokanvikas package yojana 14. Interrogated development of small and medium town scheme
7	Awards Received	Roha municipal council has been awarded for O.D.F in the year 2015-16 by Hon. Chief Minister, shri. Devendra Fadanvis, Maharashtra state
8	City Characteristics	The municipal council of Roha was established in the year 1866 consisting the two villages Roha and Ashtami together. Both the towns viz. Roha as well as Ashtami lies on the bank of kundalika river. The town is 10 meters high above M.S.L. Roha is saturated at latitude 18-25' north and longitude 73-05' The river kundalika runs north of the Roha town separates the two towns Roha and Ashtami. Roha was linked with the main road i.e. Mumbai Goa road National Highway via kolad and Nagothane. The Dhaveer temple is one of the most important place where the honor of guard is offered since British period by the head of police department.

9	Initiatives recognized at State/National Level	---				
10	Digitization Level	1. Website: Yes, www.rohanagarpalika. com 2. website how frequently updated- Monthly 3. If website user friendly : Yes 4. Paperless Work : No 5. Level of paperless work– scale- 1				
11	Budget Year: (In Cr.)	Year	2015-16	2016-17	2017-18	2018-19
		Total Income	63.18	34.41	31.69	85.79
		Own Income	23.06	16.49	18.01	11.35
		Grants	40.21	17.92	13.38	58.51
		Expenditure	62.35	34.38	31.67	85.77
12	Other Details	---				

Name of Municipal Councils/ Nagar Panchayats

Murud-Janjira

District: Raigad

Murud-Janjira

Sr. No.	Outline	Details				
1	Date of Establishment	1888				
2	Total Population As per census 2011	12216				
3	Number of Councilors at the time of Establishment	17				
4	Number of Councilors at Present	17 +1 (President)				
5	Milestones	1. New water supply scheme from Amboli Dam 2. Construction of Apartment Hotel Building 3. Construction of information centre 4. Developed Alkapuri Garden & Vishrambaug 5. Construction of Mini Market Building 6. Construction of New Administratvie Building				
6	Major Schemes Implemented	1. swachhh survekshan 2018. 2. Veg market at Bazar peth. 3. Fish market at koliwada. 4. Water Supply scheme under Sujal Nirmal. 5. Beautification of shree Datta Temple Bhakt Niwas.				
7	Awards Received	West Zone rank 21 In swachhhasurvekshan 2018.				
8	City Characteristics	Near sea shore, tourist place				
9	Initiatives recognized at State/National Level	---				
10	Digitization Level	1. Website : Yes, regularly updated 2. Website : murudjanjiramc.in 3. Is website user friendly : Yes 4. Paperless Work : No 5. Level of paperless work– 3 scale of 1 to 5				
11	Budget Year: (In Cr.)	Year	2015-16	2016-17	2017-18	2018-19
		Total Income	6.29	5.70	7.59	9.93
		Own Income	3.90	3.92	3.98	5.19
		Grants	2.38	1.78	3.61	4.74
		Expenditure	8.54	7.34	5.60	11.00
12	Other Details	---				

Name of Municipal Councils/ Nagar Panchayats

Shriwardhan

District: Raigad

Shriwardhan

Sr. No.	Outline	Details				
1	Date of Establishment	1888				
2	Total Population As per census 2011	15123 Male - 7450 Female - 7673				
3	Number of Councilors at the time of Establishment	----				
4	Number of Councilors at Present	20				
5	Milestones	-----				
6	Major Schemes Implemented	1. Beautification of Jivenshwar Lake 2. Beautification of Bhuvnale lake 3. Beautification of 1.2 Km sea beach 4. Construction of two beautiful Entrance gate of the city.				
7	Awards Received	1. ISO 9009 : 2015 Certified Municipal Council Date 28/12/2017				
8	City Characteristics	1. Famous tourist place with 2. Beautiful Natural Sea coast 3. Birth Place Of Peshwa balaji Vishwanath				
9	Initiatives recognized at State/National Level	---				
10	Digitization Level	1. Website : Yes, www.shriwardhannagarparishad.org 2. Website: Frequently 3. Is website user friendly : Yes 4. Paperless Work : Yes 5. Level of paperless work– scale 1 6. Manner of information dissemination- Digitalization tax collection Birth & Death records.				
11	Budget Year: (In Cr.)	Year	2015-16	2016-17	2017-18	2018-19
		Total Income	39.34	61.06	50.99	94.21
		Own Income	21.32	41.24	27.14	29.73
		Grants	18.00	19.81	23.84	64.48
		Expenditure	29.10	25.55	33.66	93.93
12	Other Details	---				

Name of Municipal Councils/ Nagar Panchayats

Mahad

District: Raigad

Mahad

Sr. No.	Outline	Details				
1	Date of Establishment	12 th August 1866				
2	Total Population As per census 2011	27,536 Male- 14004, Female 13532				
3	Number of Councilors at the time of Establishment	--				
4	Number of Councilors at Present	17+1 =18 President = 01				
5	Milestones	Mahad Municipal Council are coming under high flood zone. So all roads are washout during flood. roads are constructed in M30 grad R.C.C concrete up to date 18.45 km main road are in R.C.C Concrete of total 23.25 km developed road.				
6	Major Schemes Implemented	1. Chavadar tale (lake) are redeveloped Municipal council Mahad as a national (point) Monument. 2. Fire station are developed by municipal council under the fire rescue scheme. 3. Municipal council Mahad developed Solid Waste Management project under the 14 th financial commission. Biogas are developed of 5 MT capacity.				
7	Awards Received	Mahad Municipal Council Awarded in “ swachhha Survekshan 2018” in country it is on 26 th number, in state it is on 14 th number, in kokan division it is on 2 nd number and in district it is on 1 st number awarded by central government with Rs. 5 Crore.				
8	City Characteristics	1. Mahad Municipal Council establish in 1866 2. Historical Raigad Fort is in Mahadtaluka. 24 km away from mahad city. 3. Chavdar Tale (Lake) popular for Dr. Babasaheb Ambedkar 20 th March 1927 satyagraha.				
9	Initiatives recognized at State/National Level	---				
10	Digitization Level	1. Website : Yes 2. Website: mahadmahaulb.maharashtra.gov.in 3. Is website user friendly : Yes 4. Paperless Work : Yes 5. Level of paperless work– scale 2				
11	Budget Year: (In Cr.)	Year	2015-16	2016-17	2017-18	2018-19
		Total Income	15.93	13.88	16.45	32.75
		Own Income	7.25	7.26	8.74	11.75
		Grants	8.68	6.62	7.70	20.99
		Expenditure	14.11	12.52	14.27	32.73
12	Other Details	---				

Name of Municipal Councils/ Nagar Panchayats

Khalapur

District: Raigad

Mahad

Sr. No.	Outline	Details				
1	Date of Establishment	26 th June 2015				
2	Total Population As per census 2011	6421				
3	Number of Councilors at the time of Establishment	17				
4	Number of Councilors at Present	19				
5	Milestones	Mahad Ganpati Temple (one of the Ashthavinayak in Maharashtra)				
6	Major Schemes Implemented	--				
7	Awards Received	ISO 9001				
8	City Characteristics	Situated between Old Pune-Mumbai highway & Mumbai-Pune Express Way				
9	Initiatives recognized at State/National Level	--				
10	Digitization Level	NIL				
11	Budget Year: (In Cr.)	Year	2015-16	2016-17	2017-18	2018-19
		Total Income	0.82	3.39	50.2	11.17
		Own Income	0.16	1.97	3.25	4.26
		Grants	0.02	1.42	1.77	6.91
		Expenditure	0.18	1.46	2.94	11.02
12	Other Details	---				

Name of Municipal Councils/ Nagar Panchayats

Poladpur

District: Raigad

Poladpur

Sr. No.	Outline	Details				
1	Date of Establishment	26 th June 2015				
2	Total Population As per census 2011	Census 2011 – 5944				
3	Number of Councilors at the time of Establishment	17				
4	Number of Councilors at Present	17				
5	Milestones	Nil				
6	Major Schemes Implemented	Road Development Schemes				
7	Awards Received	Nil				
8	City Characteristics	Poladjang baba samadhi & kavi parmanad math mandir. has potential to become a tourist attraction				
9	Initiatives recognized at State/National Level	swachhh Bharat Abhiyan				
10	Digitization Level	Nil				
11	Budget Year: (In Cr.)	Year	2015-16	2016-17	2017-18	2018-19
		Total Income	--	4.44	4.57	4.88
		Own Income	--	1.46	1.60	1.66
		Grants	--	1.22	1.30	1.27
		Expenditure	--	4.40	4.53	4.86
12	Other Details	---				

Name of Municipal Councils/ Nagar Panchayats

Tala

District: Raigad

Tala

Sr. No.	Outline	Details				
1	Date of Establishment	26 th June, 2015				
2	Total Population As per census 2011	Census 2011 – 6981 Male – 3454 Female - 3527				
3	Number of Councilors at the time of Establishment	17				
4	Number of Councilors at Present	17				
5	Milestones	1. New water supply scheme shimpi samaj smashanbhumi to Thasal house sunanda farmhouse 2. New water supply scheme Indapur Road Asavari Hotel to Batachi Dungi				
6	Major Schemes Implemented	swachhh Bharat Abhiyan Nagri Suvidha Yojana				
7	Awards Received	Nil				
8	City Characteristics	City is located near Tala Fort				
9	Initiatives recognized at State/National Level	Nil				
10	Digitization Level	1. Website : No 2. Website : NA 3. Is website user friendly : NA 4. Paperless Work : No 5. Level of paperless work– 3 scale of 1 to 5				
11	Budget Year: (In Cr.)	Year	2015-16	2016-17	2017-18	2018-19
		Total Income	1.06	1.93	3.701	5.00
		Own Income	0.39	0.58	1.16	1.67
		Grants	0.67	1.34	2.53	3.33
		Expenditure	0.40	0.74	0.84	4.95
12	Other Details	---				

Name of Municipal Councils/ Nagar Panchayats

Mangaon

District: Raigad

Mangaon

Sr. No.	Outline	Details				
1	Date of Establishment	26 th June, 2015				
2	Total Population As per census 2011	18740				
3	Number of Councilors at the time of Establishment	17				
4	Number of Councilors at Present	19				
5	Milestones	--				
6	Major Schemes Implemented	1. swachhh Maharashtra schemes 2. Blind Disability Fund Allocation				
7	Awards Received	Nil				
8	City Characteristics	Victoria & George cross Yeshwant Ghadge Smarak				
9	Initiatives recognized at State/National Level	Nil				
10	Digitization Level	1. Website : No 2. Is website user friendly : No 3. Paperless Work : Yes 4. Level of paperless work– rate from 1 to 5				
11	Budget Year: (In Cr.)	Year	2015-16	2016-17	2017-18	2018-19
		Total Income	--	6.89	8.6	8.6
		Own Income	--	1.6	1.7	1.9
		Grants	--	4.03	4.7	5.2
		Expenditure	--	2.14	4.2	8.6
12	Other Details	---				

Name of Municipal Councils/ Nagar Panchayats

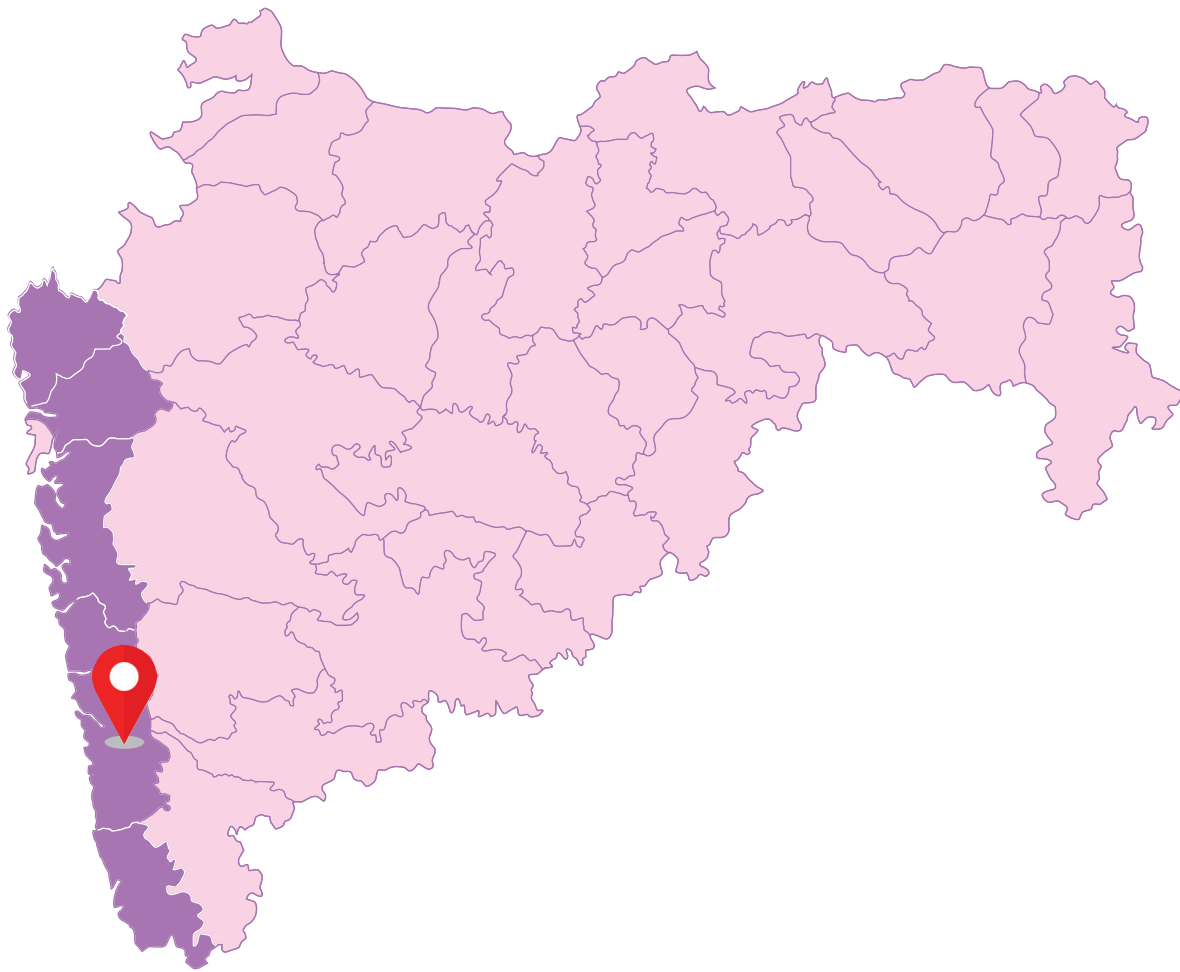
Mhasala

District: Raigad

Mhasala

Sr. No.	Outline	Details				
1	Date of Establishment	26 th June 2015				
2	Total Population As per census 2011	Census 2011- 10127 Male - 4971 Female - 5156				
3	Number of Councilors at the time of Establishment	17				
4	Number of Councilors at Present	17				
5	Milestones	City is Declared Open Defecation free by QCI on 29/08/2018				
6	Major Schemes Implemented	IHHL for every Household under swachhh Bharat Misssion				
7	Awards Received	swachhh Bharat Misssion (Urban) for Open Defecation city				
8	City Characteristics	Small town in south raigad				
9	Initiatives recognized at State/National Level	--				
10	Digitization Level	No				
11	Budget Year: (In Cr.)	Year	2015-16	2016-17	2017-18	2018-19
		Total Income	0.75	2.14	2.40	2.65
		Own Income	0.48	0.72	0.76	0.80
		Grants	0.26	1.42	1.63	1.84
		Expenditure	0.60	0.56	0.65	0.66
12	Other Details	---				

Ratnagiri District



Name of Municipal Councils/ Nagar Panchayats

Ratnagiri

District: Ratnagiri

Ratnagiri

Sr. No.	Outline	Details				
1	Date of Establishment	01/04/1876				
2	Total Population As per census 2011	Census 2011 - 76229 Male - 37670 Female - 38559				
3	Number of Councilors at the time of Establishment	34 (Including elected Members 30 & President 1 & nominated members-3)				
4	Number of Councilors at Present	34				
5	Milestones	1. ODF City 2. Plastic free city 3. Multipurpose Hall 4. Senior Citizen Hall 5. Proposed planetarium 6. Proposed water supply scheme				
6	Major Schemes Implemented	Fianance Commission, NavinyapurnaYojana, VaishistyapurnaYojana, Nagridalitwasti Yojana, Alpsankhyank Yojana				
7	Awards Received	Best Council Award (2017-18) Rs. 1 Cr swachhh Survekshan (2017-18) Rs. 5 Cr. ODF Certificate				
8	City Characteristics	Lokmanya Tilak Birth Place Patitpavan mandir Thibaw Palace				
9	Initiatives recognized at State/National Level	--				
10	Digitization Level	1. Website Yes 2. Website Updated : Regularly 3. Is website user friendly : Yes 4. Paperless Work : No 5. Level of paperless work– 3 (1 being the least) 6. Manner of information Dissemination: Though website, Email				
11	Budget Year: (In Cr.)	Year	2015-16	2016-17	2017-18	2018-19
		Total Income	56.87	93.90	117.32	146.68
		Own Income	34.20	49.29	43.52	82.56
		Grants	22.67	44.61	73.80	64.12
		Expenditure	56.70	87.45	116.15	141.30
12	Other Details	---				

Name of Municipal Councils/ Nagar Panchayats

Chiplun

District: Ratnagiri

Chiplun

Sr. No.	Outline	Details
1	Date of Establishment	1 st June 1876
2	Total Population As per census 2011	55139
3	Number of Councilors at the time of Establishment	27+3 =30
4	Number of Councilors at Present	27+3 =30
5	Milestones	<ol style="list-style-type: none"> 1. Historical school in area. 2. Zero garbage system implemented 3. ODF & Plastic free city 4. Modernised Drama Theater 5. New administrative building (in propose) 6. Multipurpose Hall in Muradpur, shankarwadi 7. Developed Maharshi karave Bhaji Market & M. Palkar Mutten Market 8. Developed R.No.53 in pag garden 9. Constructed pet map primary school
6	Major Schemes Implemented	<ol style="list-style-type: none"> 1. Water Supply schemes Under UIDSSMT 2. Sanskrutik Kendra Renovation (in progress) under vaishishtyapurna grant 3. Underground Drainage scheme (in progress) 4. Gravity water supply scheme (in progress) 5. Beautification for Dr. Babasaheb Ambedkar statue & Garden at Bahadurshaikhnaka 6. Beautification for Ramtirtha Talav & View Point
7	Awards Received	<ol style="list-style-type: none"> 1. swachhh Bharat Abhiyan 2. State level best municipal council Award Rs.1 Cr. Prize
8	City Characteristics	--
9	Initiatives recognized at State/National Level	State Level Best Municipal Council Award Rs. 1 Cr. Prize
10	Digitization Level	<ol style="list-style-type: none"> 1. Website Yes 2. Website Updated : Regularly 3. Is website user friendly : Yes 4. Paperless Work : No 5. Level of paperless work– 3 (1 being the least) 6. Manner of information Dissemination: Though website

		Year	2015-16	2016-17	2017-18	2018-19
11	Budget Year: (In Cr.)	Total Income	44.86	58.79	83.38	105.00
		Own Income	35.43	38.76	70.38	90.00
		Grants	9.43	20.03	12.99	15.00
		Expenditure	36.05	38.19	65.01	85.00
12	Other Details	---				

Name of Municipal Councils/ Nagar Panchayats

Rajapur

District: Ratnagiri

Rajapur

Sr. No.	Outline	Details				
1	Date of Establishment	1 st April, 1876				
2	Total Population As per census 2011	9753				
3	Number of Councilors at the time of Establishment	18+2				
4	Number of Councilors at Present	19				
5	Milestones	Municipal council declared ODF Free City in December 15				
6	Major Schemes Implemented	IDSMT Shopping Complex				
7	Awards Received	ODF Free Award				
8	City Characteristics	Rajapur is C Class M.C having population of 9753 as per 2011 Census				
9	Initiatives recognized at State/National Level	In swachhhsurvekshan 2018 rajapur M.C achieved 52 nd No. in the western Zone of maharashtra and 80 th no. in national level				
10	Digitization Level	1. Website Yes 2. Website Updated : Regularly 3. Is website user friendly : Yes 4. Paperless Work : No 5. Level of paperless work- ---				
11	Budget Year: (In Cr.)	Year	2015-16	2016-17	2017-18	2018-19
		Total Income	9.69	16.69	8.84	25.30
		Own Income	2.80	3.14	4.14	4.55
		Grants	6.88	13.55	4.70	20.75
		Expenditure	8.44	13.54	8.84	24.75
12	Other Details	---				

Name of Municipal Councils/ Nagar Panchayats

Khed

District: Ratnagiri

Khed

Sr. No.	Outline	Details				
1	Date of Establishment	1 st April 1940				
2	Total Population As per census 2011	16892				
3	Number of Councilors at the time of Establishment	7				
4	Number of Councilors at Present	17+2 (nominated) =19				
5	Milestones	2.01 Sqm 1) Bhausahab patne shopping center (65 shops) 2) Mottun and Fish Market (16 shops)				
6	Major Schemes Implemented	1. Water supply scheme under Sujal Nirmal 2. Kham lace Beatification under project				
7	Awards Received	(ODF) Certificate 1. In Maharashtra State ranking in swachhh survekshan 2018 is 54 2. All India ranking 91 in Seacch Survekshan 2018				
8	City Characteristics	1. Khambatale, which has perennial water in the city of khed, is a special feature of the city. The municipality has taken up the task of beautifying the spot. 2. Ancient pandavkalin pandavleni is also known as a special feature in khed city. This place is very popular for tourists. 3. The Jagbudi river situated in khed is also one of the main attractions of this city. Jagbudi flows in the heart of the city. Plenty of crocodiles can be seen in this river and this attracts tourists on large scale. The work of developing crocodile park in this area is being undertaken. That is why khed city's eyesight will be an innovative work				
9	Initiatives recognized at State/National Level	--				
10	Digitization Level	1. Website Yes 2. Website Updated : Regularly 3. Is website user friendly : Yes 4. Paperless Work : No 5. Level of paperless work– 3 scale of 1 to 5				
11	Budget Year: (In Cr.)	Year	2015-16	2016-17	2017-18	2018-19
		Total Income	17.31	23.74	31.13	24.53
		Own Income	3.05	3.24	3.21	3.49
		Grants	6.38	4.87	5.87	6.25
		Expenditure	14.39	22.56	34.85	22.63
12	Other Details	---				

Name of Municipal Councils/ Nagar Panchayats

Dapoli

District: Ratnagiri

Dapoli

Sr. No.	Outline	Details				
1	Date of Establishment	26 th March 1999				
2	Total Population As per census 2011	15713				
3	Number of Councilors at the time of Establishment	17 + 2				
4	Number of Councilors at Present	17 + 2				
5	Milestones	1. Bahuuddeshiya Sabhagruh 2. Water Supply Scheme 3. Zero garbage implemented 4. ODF & Plastic free city 5. Fish & Meat Market				
6	Major Schemes Implemented	Water Supply Scheme UIDSSMT				
7	Awards Received	1. Vasundara Award 2013 2. Open Defection Free (ODF) certificate				
8	City Characteristics	--				
9	Initiatives recognized at State/National Level	--				
10	Digitization Level	1. Website Yes 2. Website Updated : Regularly 3. Is website user friendly : Yes 4. Paperless Work : Yes 5. Level of paperless work– rate from 3				
11	Budget Year: (In Cr.)	Year	2015-16	2016-17	2017-18	2018-19
		Total Income	10.78	13.71	19.25	19.63
		Own Income	32.17	38.68	56.16	48.45
		Grants	75.65	98.44	13.64	14.79
		Expenditure	15.07	10.33	13.71	17.47
12	Other Details	---				

Name of Municipal Councils/ Nagar Panchayats

Lanja

District: Ratnagiri

Lanja

Sr. No.	Outline	Details				
1	Date of Establishment	28/12/2012				
2	Total Population As per census 2011	18286				
3	Number of Councilors at the time of Establishment	17 + 2 = 19				
4	Number of Councilors at Present	16 + 2 = 18				
5	Milestones	Municipal council declared ODF Free city in April 2016				
6	Major Schemes Implemented	Water Supply scheme				
7	Awards Received	ODF free city award				
8	City Characteristics	---				
9	Initiatives recognized at State/National Level	---				
10	Digitization Level	---				
11	Budget Year: (In Cr.)	Year	2015-16	2016-17	2017-18	2018-19
		Total Income	6.24	7.62	7.12	10.58
		Own Income	1.00	2.16	2.91	3.35
		Grants	5.07	4.15	1.70	7.22
		Expenditure	8.99	2.64	6.46	10.56
12	Other Details	---				

Name of Municipal Councils/ Nagar Panchayats

Devrukh

District: Ratnagiri

Devrukh

Sr. No.	Outline	Details				
1	Date of Establishment	06/10/2012				
2	Total Population As per census 2011	13610				
3	Number of Councilors at the time of Establishment	17 + 2 = 19				
4	Number of Councilors at Present	18 + 2 = 20				
5	Milestones	Ho C.M. Declared open defecation free Devrukh City on 13/10/2016				
6	Major Schemes Implemented	Underground Street Light				
7	Awards Received	Open Defecation free Devrukh City				
8	City Characteristics	--				
9	Initiatives recognized at State/National Level	Nil				
10	Digitization Level	1. Website : No 2. Is website user friendly : No 3. Paperless Work : No 4. Level of paperless work- Rate from no.2				
11	Budget Year: (In Cr.)	Year	2015-16	2016-17	2017-18	2018-19
		Total Income	2.5	4.9	5.1	7.5
		Own Income	1.3	1.2	1.7	2.0
		Grants	1.1	3.7	3.3	5.5
		Expenditure	1.3	1.5	1.6	6.10
12	Other Details	---				

Name of Municipal Councils/ Nagar Panchayats

Guhagar

District: Ratnagiri

Guhagar

Sr. No.	Outline	Details				
1	Date of Establishment	6 th October, 2012				
2	Total Population As per census 2011	7299				
3	Number of Councilors at the time of Establishment	17 +1 (President) +2 (Nominated)=20				
4	Number of Councilors at Present	17 +1 (President) +2 (Nominated)=20				
5	Milestones	ODF & Plastic Free City				
6	Major Schemes Implemented	1. Water Supply Scheme in Progress 2. Develop Sea Area in Varchapat & Khalachapat Area				
7	Awards Received	1. O.D.F Free Town 2. All india ranking 73 (west zone) in swachh sarvekshan 2017-18				
8	City Characteristics	1. 6 km Sea Beach in Nagarpanchayat Area.				
9	Initiatives recognized at State/National Level	--				
10	Digitization Level	1. Website : No				
11	Budget Year: (In Cr.)	Year	2015-16	2016-17	2017-18	2018-19
		Total Income	30.76	31.50	22.23	8.76
		Own Income	1.46	2.15	2.45	2.95
		Grants	29.30	29.35	19.77	5.81
		Expenditure	30.73	31.50	22.19	7.54
12	Other Details	---				

Name of Municipal Councils/ Nagar Panchayats

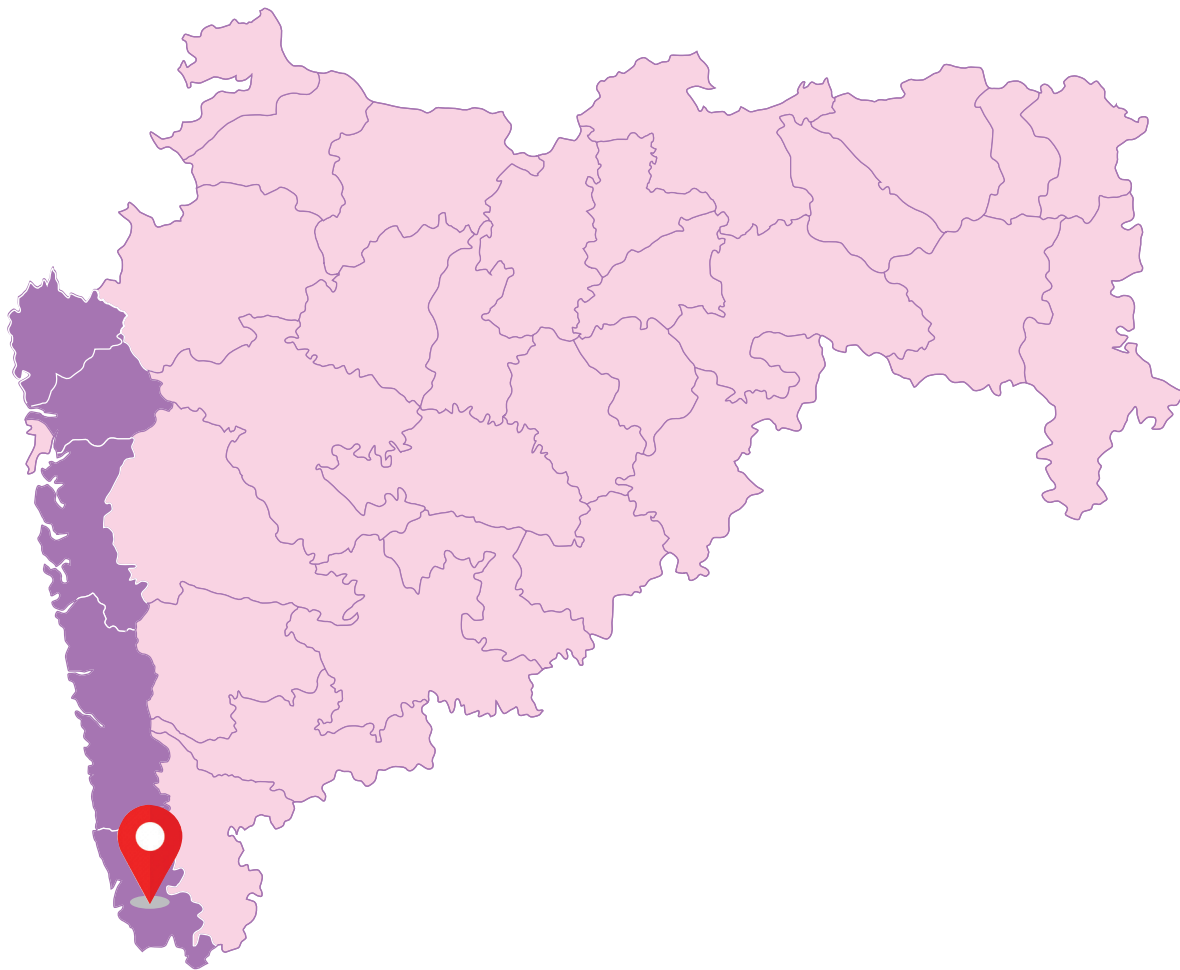
Mandnagad

District: Ratnagiri

Mandnagad

Sr. No.	Outline	Details				
1	Date of Establishment	19 March 2015				
2	Total Population As per census 2011	3592				
3	Number of Councilors at the time of Establishment	17 - Elected Councilors				
4	Number of Councilors at Present	17+2 (Nominated) = 19				
5	Milestones	---				
6	Major Schemes Implemented	Suvarna Jayanti Nagrothan				
7	Awards Received	Open Defecation Free (ODF) Certificate				
8	City Characteristics	--				
9	Initiatives recognized at State/National Level	--				
10	Digitization Level	--				
11	Budget Year: (In Cr.)	Year	2015-16	2016-17	2017-18	2018-19
		Total Income	1.6	0.52	3.1	1.09
		Own Income	0.21	0.21	0.21	1.79
		Grants	1.45	0.53	2.16	1.3
		Expenditure	0.36	0.20	1.15	0.60
12	Other Details	---				

Sindhudurg District



Name of Municipal Councils/ Nagar Panchayats

Vengurla

District: Sindhudurg

Vengurla

Sr. No.	Outline	Details
1	Date of Establishment	25 th May, 1876
2	Total Population As per census 2011	12392
3	Number of Councilors at the time of Establishment	18
4	Number of Councilors at Present	18+2 (Nominated) =20
5	Milestones	<ol style="list-style-type: none"> 1. Swaccha Bharat Paryatansthal 2. SWM Pattern 3. Zero Garbage system implemented 4. ODF & Plastic Free City 5. Swimming pool is available 6. Administrative building renovation 7. Multipurpose Hall & shopping complex in progress. 8. Developed All Gardens 9. Development of Fish Market in progress 10. Development of children play ground in progress
6	Major Schemes Implemented	<ol style="list-style-type: none"> 1. Water Supply schemes NishanTalav 2. Water Supply schemes Water Filter Center 3. Water Supply schemes Development proposal 4. Underground Drainage scheme under UIDSSMT 5. Green belt development under Vaishishtyapurna proposal 6. Renovation of chhatrapati shivaji maharaj hall in Vaishishtyapurna proposal
7	Awards Received	<ol style="list-style-type: none"> 1. ODF City 2. swachhh city Nominee In India 3. NDTV And Maharashtra Govt. award 4. Excellent Chief Officer 5. Vasundhara Awards 2016 6. Vasundhara Awards 2017 7. Kokan Division Excellent Council 8. Excellent Council In Maharashtra 9. National Five Leaves Award
8	City Characteristics	swachhh Bharat Paryatan Sthal, swachhhatchi Saptapadi, Waste segregation in 28 categories
9	Initiatives recognized at State/National Level	Constructed 342 IHHI within a period of 12 months.

10	Digitization Level	1. Website : Yes, www.vengurlamc.org 2. website: regularity updated 3. Is website user friendly : Yes 4. Paperless Work : No 5. Manner of information dissemination: Through website				
11	Budget Year: (In Cr.)	Year	2015-16	2016-17	2017-18	2018-19
		Total Income	7.82	15.79	35.77	38.42
		Own Income	3.54	3.85	9.29	14.32
		Grants	4.28	11.94	26.48	24.10
		Expenditure	5.34	14.16	24.62	35.83
12	Other Details	---				

Name of Municipal Councils/ Nagar Panchayats

Sawantwadi

District: Sindhudurg

Sawantwadi

Sr. No.	Outline	Details																									
1	Date of Establishment	1 st January 1878																									
2	Total Population As per census 2011	23851																									
3	Number of Councilors at the time of Establishment	Nil																									
4	Number of Councilors at Present	President 1, Members 17, Nominated – 2																									
5	Milestones	1. 2 nd Number In sant Gadgebaba Abhiyan 2. ODF Free City Award 3. swachhh Survekshan 2018 Zone wise 42 nd Number																									
6	Major Schemes Implemented	1. 62 House hold And Infrastructure Under IHSDP Scheme 2. Sport Complex 3. Devlopment of Garden In Reservation No. 21 4. Projects Like Fish Market Shilpgram, Health Park 5. Godbole Gate At Palnekond Dam 6. Renewal water Supply Scheme At Kesari 7. Water Fall Scheme At Narander Hill 8. Shoping Complex And Multipurpose Hall																									
7	Awards Received	1. Second Number In Sant gadgebaba Abhiyan 2. ODF Free City Award 3. swachhh Survekshan 2018 Zone Wise 42 nd Number																									
8	City Characteristics	Historical And Tourism Place, Educational center, And Historical and tourism place.																									
9	Initiatives recognized at State/National Level	Shilpgram, Health Park, Tourist Reception center, And historical And Tourism Place																									
10	Digitization Level	1. Website : Yes, www.sawantwadicity.org 2. website: -updated 3. Is website user friendly : Yes 4. Paperless Work : No 5. Level of Paperless work:- rate 3																									
11	Budget Year: (In Cr.)	<table border="1" style="width: 100%; border-collapse: collapse;"> <thead> <tr> <th style="background-color: #800080; color: white;">Year</th> <th style="background-color: #800080; color: white;">2015-16</th> <th style="background-color: #800080; color: white;">2016-17</th> <th style="background-color: #800080; color: white;">2017-18</th> <th style="background-color: #800080; color: white;">2018-19</th> </tr> </thead> <tbody> <tr> <td>Total Income</td> <td style="text-align: center;">36.25</td> <td style="text-align: center;">60.81</td> <td style="text-align: center;">37.11</td> <td style="text-align: center;">37.24</td> </tr> <tr> <td>Own Income</td> <td style="text-align: center;">6.75</td> <td style="text-align: center;">7.82</td> <td style="text-align: center;">7.67</td> <td style="text-align: center;">10.32</td> </tr> <tr> <td>Grants</td> <td style="text-align: center;">29.46</td> <td style="text-align: center;">52.99</td> <td style="text-align: center;">29.44</td> <td style="text-align: center;">26.92</td> </tr> <tr> <td>Expenditure</td> <td style="text-align: center;">39.85</td> <td style="text-align: center;">67.43</td> <td style="text-align: center;">37.55</td> <td style="text-align: center;">38.08</td> </tr> </tbody> </table>	Year	2015-16	2016-17	2017-18	2018-19	Total Income	36.25	60.81	37.11	37.24	Own Income	6.75	7.82	7.67	10.32	Grants	29.46	52.99	29.44	26.92	Expenditure	39.85	67.43	37.55	38.08
Year	2015-16	2016-17	2017-18	2018-19																							
Total Income	36.25	60.81	37.11	37.24																							
Own Income	6.75	7.82	7.67	10.32																							
Grants	29.46	52.99	29.44	26.92																							
Expenditure	39.85	67.43	37.55	38.08																							
12	Other Details	---																									

Name of Municipal Councils/ Nagar Panchayats

Malvan

District: Sindhudurg

Malvan

Sr. No.	Outline	Details				
1	Date of Establishment	1 st May, 1918				
2	Total Population As per census 2011	18680				
3	Number of Councilors at the time of Establishment	NIL				
4	Number of Councilors at Present	18+02 (Nominated) = 20				
5	Milestones	1. ODF & Plastic free city 2. Mama varerkar Natyagruha of Municipal Council 3. Developed Rock Garden 4. LED Street Light under vaishishtyanpurn scheme 5. Zero garbage system in progress on Dumping Ground				
6	Major Schemes Implemented	1. Water Supply scheme in progress 2. Underground Drainage scheme 3. New Fish Market				
7	Awards Received	1. ODF 2. Waste Zone Ranking 50 in swachhsurvekshan 2018				
8	City Characteristics	1. The Historical "Sindhudurg" Fort Resides in Malvan City 2. Beautiful "Rock Garden", Project of Malvan Municipal Council & various beaches attract Tourists.				
9	Initiatives recognized at State/National Level	Constructed 150 IHHL within one Year				
10	Digitization Level	1. Website : Yes 2. website: regularity updated 3. Is website user friendly : Yes 4. Paperless Work : No 5. Level of Paperless work: 3 scale of 1 to 5, 1 being the least				
11	Budget Year: (In Cr.)	Year	2015-16	2016-17	2017-18	2018-19
		Total Income	5.62	6.79	10.92	14.95
		Own Income	2.80	2.92	4.30	3.71
		Grants	2.82	3.87	6.62	11.24
		Expenditure	5.43	6.10	8.94	10.86
12	Other Details	---				

Name of Municipal Councils/ Nagar Panchayats

Kankavali

District: Sindhudurg

Kankavali

Sr. No.	Outline	Details				
1	Date of Establishment	18 th October 2002				
2	Total Population As per census 2011	16398				
3	Number of Councilors at the time of Establishment	17				
4	Number of Councilors at Present	18				
5	Milestones	ODF & swachha Survekshan				
6	Major Schemes Implemented	Nagrothan mahaabhiyan, 14 th finance, Nagri Sahayya Yojana				
7	Awards Received	ODF City & swachha Survekshan 2018				
8	City Characteristics	Nil				
9	Initiatives recognized at State/National Level	Nil				
10	Digitization Level	1. Website : Yes 2. website: regularity updated 3. Is website user friendly : Yes 4. Paperless Work : No 5. Level of Paperless work: 1 out of 5				
11	Budget Year: (In Cr.)	Year	2015-16	2016-17	2017-18	2018-19
		Total Income	11.71	15.64	18.10	21.51
		Own Income	4.32	6.10	4.54	8.41
		Grants	7.39	9.54	13.56	21.10
		Expenditure	7.07	12.49	15.75	18.66
12	Other Details	---				

Name of Municipal Councils/ Nagar Panchayats

Vaibhvwadi

District: Sindhudurg

Vaibhvwadi

Sr. No.	Outline	Details				
1	Date of Establishment	19 th March, 2015				
2	Total Population As per census 2011	2297				
3	Number of Councilors at the time of Establishment	17				
4	Number of Councilors at Present	17				
5	Milestones	ODF, swachha Maharashtra				
6	Major Schemes Implemented	Nagrotthan Maha-abhiyan, 14 th finance, Sahayya yojana				
7	Awards Received	ODF City, QCI				
8	City Characteristics	Nil				
9	Initiatives recognized at State/National Level	Nil				
10	Digitization Level	1. Website: No 2. Paperless work:- Yes 3. Level of paperless work- 3				
11	Budget Year: (In Cr.)	Year	2015-16	2016-17	2017-18	2018-19
		Total Income	0	2.4	3.75	4.38
		Own Income	0	0.6	0.96	1.47
		Grants	0	1.8	27.07	2.91
	Expenditure	0	2.02	2.86	2.92	
12	Other Details	---				

Name of Municipal Councils/ Nagar Panchayats

Kasai Dodamarg

District: Sindhudurg

Kasai Dodamarg

Sr. No.	Outline	Details				
1	Date of Establishment	19 th March, 2015				
2	Total Population As per census 2011	3811				
3	Number of Councilors at the time of Establishment	17+2 = 19				
4	Number of Councilors at Present	17+2 = 19				
5	Milestones	ODF , swachha Maharashtra				
6	Major Schemes Implemented	Nagarothan mahaabhiyan , 14 th fin, sahay yojana, nagaridalit Wastisudhar yojana				
7	Awards Received	ODF				
8	City Characteristics	Nil				
9	Initiatives recognized at State/National Level	Nil				
10	Digitization Level	Minimum				
11	Budget Year: (In Cr.)	Year	2015-16	2016-17	2017-18	2018-19
		Total Income	0	0	3.34	4.48
		Own Income	0	0	0.69	0.89
		Grants	0	0	2.65	3.59
		Expenditure	0	0	3.79	4.16
12	Other Details	---				

Name of Municipal Councils/ Nagar Panchayats

Kudal

District: Sindhudurg

Kudal

Sr. No.	Outline	Details				
1	Date of Establishment	10-08-2015				
2	Total Population As per census 2011	17850				
3	Number of Councilors at the time of Establishment	17				
4	Number of Councilors at Present	17				
5	Milestones	ODF				
6	Major Schemes Implemented	Nagarothan mahaabhiyan , 14 th finance				
7	Awards Received	ODF city				
8	City Characteristics	Nil				
9	Initiatives recognized at State/National Level	Nil				
10	Digitization Level	1. Website : Yes 2. website: regularly updated 3. Is website user friendly : Yes 4. Paperless Work : No 5. Level of Paperless work: 1 out of 5				
11	Budget Year: (In Cr.)	Year	2015-16	2016-17	2017-18	2018-19
		Total Income	1.63	3.44	4.62	3.14
		Own Income	1.61	3.44	3.72	2.30
		Grants	0.02	0.002	0.9	0.84
		Expenditure	1.47	1.63	2.87	3.11
12	Other Details	---				

Name of Municipal Councils/ Nagar Panchayats

Devgad

District: Sindhudurg

Devgad

Sr. No.	Outline	Details				
1	Date of Establishment	22 th March 2016				
2	Total Population As per census 2011	15957				
3	Number of Councilors at the time of Establishment	17				
4	Number of Councilors at Present	17				
5	Milestones	ODF, swachha Maharashtra				
6	Major Schemes Implemented	Nagarothan mahaabhiyan, 14 th fin, sahayyojana				
7	Awards Received	ODF City, QCI				
8	City Characteristics	Alfanzo Mango cultivation				
9	Initiatives recognized at State/National Level	--				
10	Digitization Level	Website:- No				
11	Budget Year: (In Cr.)	Year	2015-16	2016-17	2017-18	2018-19
		Total Income	0	0	9.22	12.54
		Own Income	0	0	3.17	4.06
		Grants	0	0	6.04	8.47
		Expenditure	0	0	5.89	3.01
12	Other Details	---				